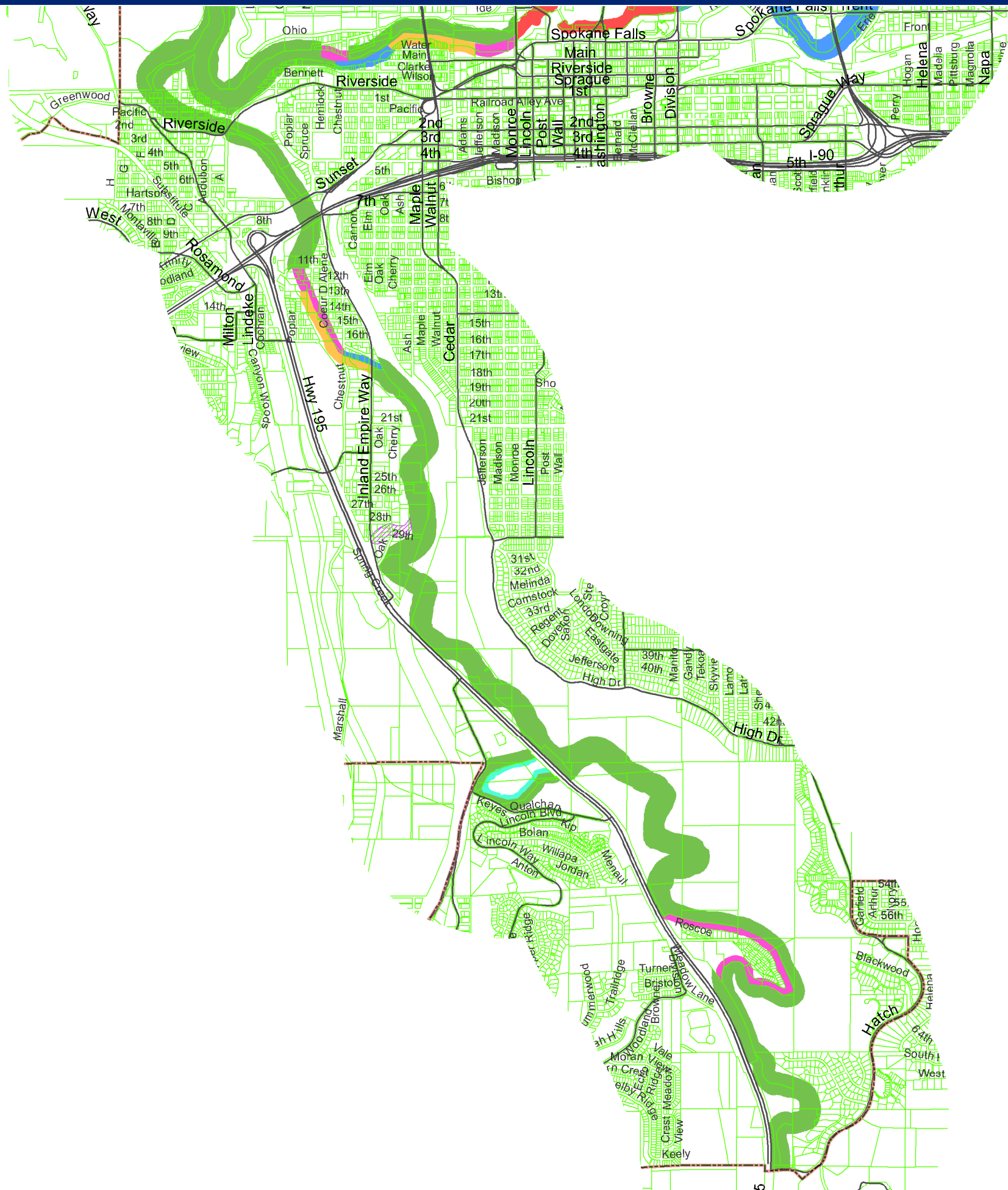


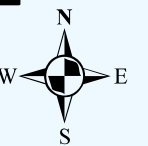

Shoreline Buffers Latah



Legend

Shoreline Buffers

- 50 feet
- 60
- 75
- 100
- 150
- 200
- Associated Wetland included in Shoreline Jurisdiction
- City of Spokane
- Parcels



Source: GIS
Date: 05/2010



THIS IS NOT A LEGAL DOCUMENT:
The information shown on this map is compiled from various sources and is subject to constant revision. Information shown on this map should not be used to determine the location of facilities in relationship property lines, section lines, roads, etc.

Shoreline jurisdiction and buffer boundaries depicted on this map are approximate. They have not been formally delineated or surveyed and are to be used for planning purposes only. Additional site-specific evaluation is needed to confirm/verify information shown on this map.